

M. Ljuština, J. Cvijetić

NOTES ON ETHNICAL COMPONENTS IN FORMING ARCHEOLOGICAL PICTURE OF SOUTHWESTERN SERBIA AND NORTHERN MONTENEGRO IN PROTOHISTORY AND EARLY ROMAN PERIOD

The paper is devoted to recognition of ethnical components and their importance in creation of archaeological picture of South-Western Serbia and Northern Montenegro in proto-history and Early Roman period. The chosen region was an integral part of the Illyrian world, but on the threshold of the Thracian at the end of later prehistory. As for the subsequent period of Roman domination, one of the most important tasks for the future exploration is at least partial enlightening the structure of the population the Romans found in this area at the turn of the Christ Era. Either the new era or the Christian era.

Keywords: *Iron Age, Roman period, Montenegro, Serbia, necropolises, Municipium S., Illyrians, Thracians.*

If ethnical identity in the present is not easy to catch, then it should be expected that finding material record of it in the past is a tantalizing task. Ethnicity is widely seen as an intangible concept, multi-faceted and not firmly defined. It is expressed most often in the way individuals feel themselves connected — or the way others see them to be connected — to different social groups or to a specific social milieu. Such feelings and beliefs can reach almost mythological dimensions. Although ethnical components in identity may change along with social and historical circumstances, people (individuals and social groups) regularly use ethnicity to support and / or legitimize political entities or economic systems, in the past as well as in modern times (cf. Knapp 2014 with further references).

Already the first glance at most general maps with emphasized Thracian ethnic and cultural space reveals specific position of the focal zone of the present study (cf. Fol, Popov, Yordanov 2014, p. 10). During the I millennium BC and at the turn of the new era Southwest Serbia and Northern

Montenegro (fig. 1) were an integral part of the Illyrian world, but on the threshold of the Thracian. The wider area shared between the modern states of Serbia and Montenegro bears traces of human presence, which go back to the Palaeolithic. In spite of the fact that in the 1960^s, 1970^s and 1980^s and even later an intense archaeological research of the area was performed, resulting in discovery of a number of sites from the late prehistory and Roman period (Летица 1982; Јевтић 1996; Срејовић 2009; Цермановић-Кузмановић 2009), the state of exploration is still not satisfactory. One of the reasons for that lies in the environmental diversity. On the one hand the valleys of important rivers provided good connectivity. For example, if it is concerned that the Novi Pazar area is rich in smaller river flows belonging to the Raška and Ibar watershed, it is obvious how easily the influence from the south could reach inhabitants of these valleys. On the other hand the highlands today shared by Serbia and Montenegro and the wide Pešter plateau offer completely different life conditions. The Pešter plateau is sharply divided from the surrounding zones by both its height and its geomorphological characteristics. It is an area without forest, with average height 1100—1250 m above sea level, having characteristics of the karst and with very little water. It makes the shortest connection between the Raška and Lim valleys, and in broad sense between the Morava valley and the river Drina, i. e. between the eastern and the western parts of the Central Balkans. There is shortage of fertile soil, and the climate is not convenient for planting every sort of cereals and fruits. Fortunately, pasture is very spacious and rich in grass for grazing. Inside the Pešter plateau, the best life conditions can be found at Peštersko polje and Koštam polje — two troughs surrounded



Fig. 1. Map of Bijelo Polje, Kosovska Mitrovica

by hills and relatively rich in water — which are inhabited with high density even today, as it was the case in the past.

Archaeological picture of the studied area is dominated by a significant number of tumular necropolises. The greatest number of tumular burials belongs to the final horizon of the First Iron Age / Hallstatt period. It is under no doubt that in the Late Hallstatt the area was incorporated in the cultural complex Glasinac-Mati. In spite of the fact that ethnic attribution of the complex was Illyrian in wider sense, some of the graves have specific material which can be connected with the north-Thracian cultural circle.

Thanks to the priority the Glasinac plateau got with the early start of excavations of the tumuli and hillforts, already in the 2nd half of the 19th c., the complex of archaeological sites from the territory of the Autariatae was attributed to the bearers of the Glasinac culture. On the other hand, even a glimpse into the geographic map provides enough information to claim that the area of SW Serbia and N Montenegro is in the heart of the Glasinac cultural complex or the territory of the Autariatae. Consequently, archaeological sites from the region chronologically attributed to the Hallstatt period are memorabilia of the Autariatae (Benac 1987; Čović 1987; Јазих, Церковић 2008). Two areas of the region, the Novi Pazar area and the Pljevlja area, were chosen for the study due to their specific development inside the vast cultural complex. Each one of them revealed its own cultural development and final destiny.

Material culture of the Autariatae from Northern Montenegro is well known due to the archaeological excavations of tumuli. The region of the city of Pljevlja is of particular importance, since

tumular necropolises were explored in Gotovuša, Ljutići near Mataruge, Lever Tara, Borovica and Otilovići (fig. 2). In most of the mounds, built of earth and stone, with outstanding complexity of funerary practices and several burial horizons, there were graves of inhumed deceased in supine position, with jewellery and elements of attire (most of them made of bronze, such as massive cast bracelets, decorated circular plates, arch fibulae and decorative pins), weapons and pottery. Ceramic repertoire is reduced to greyish beakers with one or two handles and incised geometric ornaments. In spite of the fact that in the Pljevlja area more than ten mounds with significant number of graves from the Hallstatt period have been explored, the archaeological material from the graves indicated mid- 5th c. BC as the latest date. In contrast to it, in the Glasinac area and the Drina valley there were graves from later periods, which testified about prolonged and continual existence of the Autariatae, unlike in the region of Pljevlja (Јазих, Церковић 2008).

The greatest number of tumular burials in the Novi Pazar region belongs to the final horizon of the Hallstatt period. Apart from the Novi Pazar princely grave, the remains of graves belonging to this horizon were found at more than ten sites (villages Crnoča, Glogovik, Delimeđe, Gračane, Melaje, Raspoganče, Doljani, and Novopazarska Banja), most of them being found under tumuli at the Pešter plateau. The picture of funerary practice during the Hallstatt period in the Novi Pazar area reveals neither chronological nor ethnical unity. Two groups of graves can be sorted out: an older one, with skeletal burials in supine position, within massive, rectangular or oval stone grave constructions, like the mound I

Fig. 2. Prehistoric necropolis near Otilovići, Pljevlja, Montenegro. Documentation of Archaeological Collection, Faculty of Philosophy, Belgrade



from the site Latinsko Groblje in Glogovik (fig. 3), with grave inventory resembling the one from the mentioned region of Pljevlja and a younger one, in which cremations predominate, with human remains scattered across foundations made of pebbles and broken stones. According to grave goods (more elaborated and refined bronze jewellery and ceramic vessels, sometimes imported or made under the influence of the material from north Greece or south Macedonia, or even from the Thracian world as it is the case with the Latinsko Groblje fibula), these younger bi-ritual burials are much stronger connected to Kosovo and southern parts of the Balkan peninsula, in contrast to the older ones, which are incorporated in the wider complex Glinac-Mati (Jevtić, Ljuština 2008). The mentioned find of a small arc fibula (Jevtić 1990, p. 116, kat. 150) (length 2.4 cm) of Thracian type from tumulus II at Latinsko Groblje (fig. 4) is from the same period or slightly later time in comparison to the black-brown varnished bowls of Greek production, which came mostly from cremated burials at several sites at the Pešter plateau. The fibula is dated at the end of the 4th or 3rd century BC (Vasić 2000, p. 15–19).

Thorough analysis of funerary practice of the older period revealed that a number of Basarabi elements were recognised in the material from the mound with incinerations in Melaje. At the base of the mound there was a large circular area, lined with a row of broken stones, with traces of intense fire. Pottery sherds were spread all over the earthen covering of the mound. Except the numerous fragments decorated with the false cord technique (fig. 5), there were some fragments of vessels made on potter's wheel, of Greek provenance, and also some hand-made pottery under the Greek influence. Only on the basis of the ceramic material, two burial horizons could have

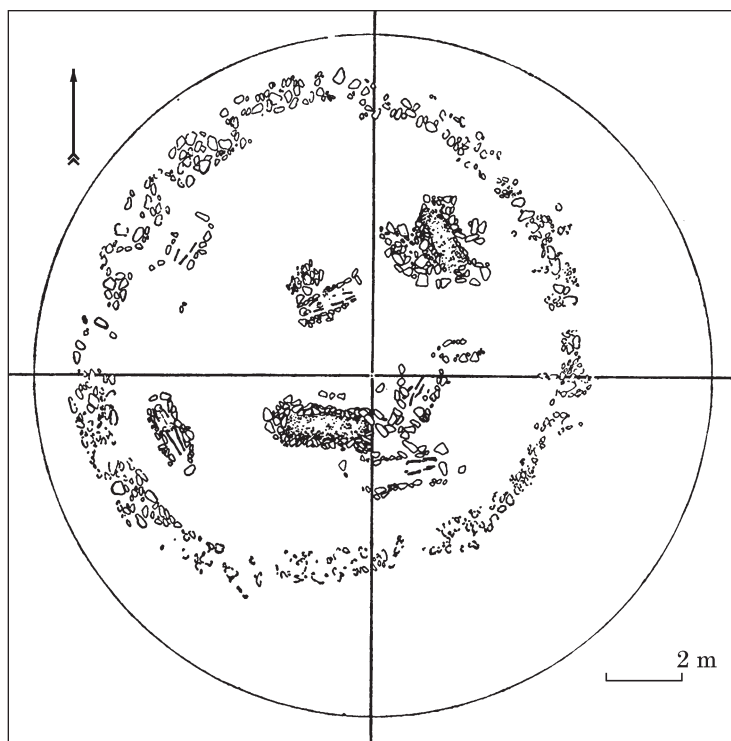


Fig. 3. Glogovik, Latinsko Groblje, Serbia: Mound I (Јеглица 1982)



Fig. 4. Glogovik, Latinsko Groblje, Serbia: fibula from Mound II (Jevtić 1990)

been divided: a horizon with the false cord pottery of Basarabi style and a horizon with Greek imports. Fragments of vessels decorated in Basarabi style form a separate group of pottery. Parts of vessels decorated with rows of false cord came from the base of the mound. It is worth mention-

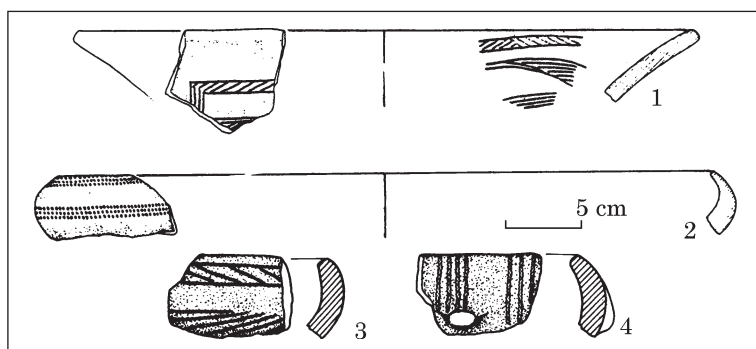


Fig. 5. Melaje, Livada kod džamije, Serbia: Basarabi pottery (Јевтић 1992)

ing that no trace of pottery with the «S» stamps decoration was found there, which is in contrast with the Basarabi pottery from the hillforts in the Novi Pazar area (Јевтић 1992, p. 8; Јевтић, Ljuština 2008, p. 43). There is a tempting idea, according to which a woman originating from the Triballi tribe (or generally from North-Thracian ethnical space) was cremated and buried among some local inhabitants of North-Dardanian origin. Ethnical attribution of the deceased is confirmed by both the sherds of the Basarabi bowls found at the mound base, and the small ceramic cogged tool, used for the pottery decoration. Such tools have been found mainly in the western part of the vast Basarabi complex, where the tremollo pottery was most common, and to which the early Triballi can be cautiously connected (Јевтић 1992, p. 15; Јевтић, Ljuština 2008, p. 45).

What strikes us as odd is that the latest date of the prehistoric finds from the region can be the 3rd century BC. The following centuries BC left almost no trace in archaeological sense. If this observation about chronology of archaeological finds from the Hallstat period in the Pljevlja region and other parts of the territory of the Autariatae is connected with historical sources, it can lead to interesting and tempting hypotheses. M. Lazić and M. Cerović (Лазич, Церовић 2008) emphasized the often quoted information on movements of the Autariatae towards the east and their conflict with the Triballi. The migration of the Autariatae is not chronologically positioned with precision, although some historians, F. Papazoglu above all, consider it to have taken place after 335 BC. It was the most convenient moment to defeat the Triballi and expel them from their homeland, after the defeat by Alexander III of Macedon. However, the archaeological material from the Pljevlja region suggests different solutions. Absence of finds later than the 5th c. BC in the area indicates an assumption that the Autariatae exactly in that period left it for good.

The absence of material from the Late Iron Age in this territory makes it difficult to deal with ethnic and cultural continuity and the question about who had lived there several centuries prior to the Roman conquest. Missing link could be sought in the inhumation burials under tumu-

lus from Krajčinovići (2nd / 1st century BC) (Zotović 1985; 2007; Gabrovec, Čović 1987, p. 907; Jovanović 1987a, p. 828, 848; Jovanović 1987b, p. 813), although the finding conditions and the find itself are questionable.

The Krajčinovići- Slana voda necropolis was partly damaged by building a local road. The necropolis was in circular form, with the first level made of small stones on which 25 partially burnt male and female skeletons were placed, without recognised individual grave pits, with the legs to the centre and the heads to the edge of the ne-

cropolis. The tumulus was covered with stones, bigger in the central position and smaller to the edge of it. Inside the tumulus there were ceramic and bronze vessels, jewellery and weapons. Among the pottery, the material of the First Iron Age, Celtic and Hellenistic provenance or influence was recognised. The bronze vessels also reveal Hellenistic influence, as well as the jewellery made of silver. Some of the swords (the total of about 69 iron swords) were recognized as Celtic. Fibulae made of bronze of the Middle and Late La Tène scheme and glass beads should be mentioned at this point, too. The closest analogies for such funerary practices can be found in two necropolises in the territory of Bosnia and Herzegovina — Mahrevići near Čajniče and Vir near Posušje (Zotović 2007, p. 199). No matter how uncertain the mentioned finds are, the recognition of material from three ethnical and cultural zones — local Illyrian-Autariataean, Celtic and Hellenistic — in the 2nd and 1st centuries BC should be emphasized.

The first archaeological evidence of the inhabitants of this region after Autariatae dates from the 1st century AD. During systematic researches in Komini near Pljevlja (ancient *Municipium S.*) carried out from 1964 to 1976, almost seven hundred graves were discovered, mostly cremated deceased buried from the 1st to 4th century (cf. Cermanović-Kuzmanović 1967; 1980a; 1980b; Цермановић-Кузмановић 1998; 2009). According to the research, there were two ancient necropolises. The older one, necropolis I, situated in the area of Bijelo brdo, and the later one, well-known in scientific literature as necropolis II, placed at the foot of the eponymous hill. The necropolis I, with about 400 graves of cremated burials of native non-Romanized population, dated to the 1st and the beginning of the 2nd century AD, contained a few grave forms, which could be divided into two groups: graves with recipient and graves without receptacle for ashes of the dead. To the first group belong graves with oval/circular pit with remains from the pyre as well as rectangular pits with burned sides. The other group is represented by circular grave pits with ceramic urn (mostly hand-made), which is often covered by a stone slab, or placed in the ring of stones i. e. surrounded by

stones (fig. 6). To this group also belong graves with stone caskets for the ashes of the dead, concentrated in one section of the necropolis, while the other graves on the necropolis I are distributed without particular order (Цермановић-Кузмановић 1998; Цермановић-Кузмановић 2009).

Graves from the older necropolis in Komini contain simple grave goods, mostly composed of ceramic vessels (hand-made or wheel-thrown) and metal objects (bronze fibulae of the Aucissa type, rare bronze coins, rings and earrings), while the graves with long knives and spears with their tip dug into the earth are especially interesting (fig. 7). This custom is also familiar to the Iapodes. Some links and analogies with the Iapodean pottery are notable as well (Cermanović-Kuzmanović 1980a, p. 227—232; Цермановић-Кузмановић 1998; Цермановић-Кузмановић 2009; Ружић 2009). Aleksandrina Cermanović-Kuzmanović also denoted significant similarity with the material from the Cetina river (the Delmate region) (Цермановић-Кузмановић 1998; 2009).

As we have already seen, according to the several investigated tumuli, cremation was not known in the earlier sepulchral tradition, i. e. the native population used only inhumation under the mounds. With the beginning of new millennium, with the Roman occupation or even earlier, the burial rite changed (Јовановић 1984, p. 66). Since there is no evidence that the native population had cremation in their own sepulchral tradition and according to the grave forms and material from them, which cannot be ascribed to the Romanized population, it is believed that the new grave forms were probably adopted from the neighbouring regions, where cremation was dominant sepulchral form in the pre-Roman period. This custom is characteristic from the middle of the I millennium BC in the wider Illyrian region, from the Iapodes on the north-west to the southern Serbia and Kosovo on the south-east. It is suggested that this form could have been adopted from the north-west, from the territory of the Illyrian / Pannonian tribe Daesidiates, or from the east, or the Dardanians, Illyrian-Thracian tribe as suggested by A. Јовановић (cf. Cermanović-Kuzmanović 1982, p. 227—232; Јовановић 1984, p. 66). So far, several assumptions have been made in relation to this issue. Grave forms and grave goods (especially pottery finds) are indicative of relations with Iapodean, Dalmatian, Desidiatean and Dardanian cultural circle (Cermanović-Kuzmanović 1980a; Јовановић 1984; Цермановић-Кузмановић 1998; 2009). According to the opinion of A. Јовановић, grave pits without recipient for the ashes of the dead with the remains of the pyre or the pits with burned sides are older and belong to the native population. Having developed Evans' (Evans 1885, p. 38) idea, Јовановић stated about the Pirustae as autochthonous population, or the population which settled in today region of north Albania and north-eastern Montenegro (Јовановић 2011; 2012; the same problem was also dealt by J. Wilkes (Wilkes 1969) and A. Cermanović-



Fig. 6. Komini, Montenegro: ceramic urn covered and surrounded by stones from necropolis I. Documentation of Archaeological Collection, Faculty of Philosophy, Belgrade



Fig. 7. Komini, Montenegro: grave with long knife, necropolis I. Documentation of Archaeological Collection, Faculty of Philosophy, Belgrade

Kuzmanović (Цермановић-Кузмановић 2009). Јовановић (Јовановић 1984, p. 64—68) supposes that this models came from the east or from the neighbouring territory of the Dardanians (basic forms of graves Mala Kopašnica Sase type) at the turn of the new era i. e. with the beginning of the Roman domination. The other grave form, or pits with urns and ash-chests (Aucissa type fibulae, long knives) occurred at beginning of the 2nd century with population from the central Dalmatia. Moreover, it has been suggested that this depopulated area was resettled by the groups of refugees of the Scordisci and Dardaninas, during the 2nd or the 1st century BC (Лазих, Церковић 2013).

However, we are of the opinion that we could count on varied ethnic components in this territory in pre-Roman and early Ro-





Fig. 8. Komini (Municipium S.) Montenegro: monumental tomb of the so-called Aquileian type, necropolis II. Documentation of Archaeological Collection, Faculty of Philosophy, Belgrade

man period, but also should be very careful with conclusions about indigenous population. All of the suggestions should be taken with caution, because the results of the excavations in Komini have not been completely published. They are the subject of the study which is in preparation.

On the other hand, epigraphic material from the younger necropolis in Komini, dated to the second half of the 2nd century to the middle or the second half of the 4th century AD, are well known and published (Mirković 2013). A completely different picture of necropolis II indicates that the population inside this necropolis was mostly Romanised. Besides simple grave pits with container for ashes of the dead (urn, stone ossuary), there were several monumental tombs of the so-called Aquileian type, built by notable citizens of Municipium S (fig. 8). The wealthy part of the population was buried in grave pits with stone, often decorated ash chest (ossuary), which mostly contained rich and various materials imported from the farthest provinces of the Empire. Notable population of this Roman town also included veterans and soldiers from the legions and auxiliaries. On the necropolis II there are also excavated several graves of the cremated deceased with weapons, or the equipment for the members of the auxiliaries (Cvijetić 2017).

According to the onomastics, notable citizens of Municipium S. were mostly of Illyrian origin. However, we could consider presence of varied (Celtic, Thracian) ethnical entities, too (Cermanović-Kuzmanović 1967; 1969; 1980b; Јовановић 1984; Mirković 2013).

The presence of epigraphic confirmation of Thracian personal names during the 2nd and 3rd centuries AD refers to the mines in the area of




Fig. 9. Lever Tara, Montenegro: Inscription from Mithras temple. Documentation of Archaeological Collection, Faculty of Philosophy, Belgrade

present day Northern Montenegro and Southwest Serbia. Several names from Pljevlja and Prijepolje region, such as *Teres*, *Bessus* and *Bessio* could be of Thracian origin (Alföldy 1965, p. 15, 98; Mirković 2013, p. 45, 48, 101). However, it is interesting to note that the name Bessus is present in Dalmatia, Gallia, Noricum, Dacia and Moesia, etc. but not on the territory of Thrace (Mirković 2013, p. 45). The name Teres is recorded as part of the *nomen formula* of *vir perfectissimus* (governor) of Roman province of Thrace from 305 to 311 AD (Sharankov 2016, p. 105, 106). But, on the other hand R. Katičić suggested even in the late 60s of last century that Teres was from Terenti, and Bessus were Illyrian names (Katičić 1963, p. 264, 277; also see Loma 2003—2014, p. 40). M. Mirković suggests that name Bessus could be of Thracian but also of Celtic origin, according to the significant number of recorded epigraphic testimonies from Gallic territories (Mirković 2013, p. 46; Lörincz 2005, p. 289).

It should be emphasized that these few names should not be necessarily connected with the native population. It should be kept in mind that certain individuals or families could have been moved from the other parts of the Balkans to this territory during the Roman period (Mirković 2013, p. 44—50). The names-ethnics are common in the epigraphic material from this region. From that point of view especially are interesting the names *Bessus* and *Bessio* which could be ethnics, or the names derive from name of the Thracian tribe Bessi. If we read carefully historical sources, we will find a significant note from Appian (Ill. 1, 16). As he testifies, the Romans took a war against the Bessi, somewhere in the territory of Illyricum during O. Au-

gustus (35—33 BC) (Mirković 2013, p. 45). Part of this Thracian tribe was moved to Dalmatia, by the order of M. Antonius. They could have been partly moved into this metalliferous part of the province for exploitation of silver (Alföldy 1965, p. 67—69; Јовановић 2012, p. 156). Also, according to the opinion of G. Alföldy, two more names from the territory of ancient Municipium S. could be of the Thracian origin. The name *Plares* is noticed in region of Pljevlja and Prijepolje, and the other one is known from Komini and Lever Tara. According to the opinion M. Mirković, Plares (also Plarens) belongs to the Illyrian names (Mirković 2013, p. 100). The name of *Aurelius Argyrianus* is mentioned with the function of imperial procurator on the inscription from the Mithras temple in Lever Tara. According to G. Alföldy, name Argyrianus / Argurianus could be Thracian or Celtic origin (Alföldy 1964, p. 124). On the other side S. Loma suggested Illyrian origin (Loma 2003—2004, p. 48) and M. Mirković reminds us that the reading of the name on a monument from Lever Tara is uncertain (Mirković 2013, p. 114, 99, note 114). The official, by all accounts, carried out the administration of the mines in this area during the seventies of the 3rd century (fig. 9) (Лома 1999, p. 193—202; Лома 2003, p. 12, 21; on the organization of mining in the province of Dalmatia: Душанић 1980; on the administrative status of Eastern Dalmatia and eastern Dalmatian mines: Лома 1999; Лома 2003). A couple of inscriptions from Čadinje near Prijepolje and Bijelo Polje indicate exploitation of mineral resources in northern Montenegro and south-western Serbia (CIL III, 12715; Mirković 1975, p. 105, 106; ILJug 137, no. 1817; ILJug 1685; Лома 2003, p. 12, ref. 5; Cvijetić 2014).

Finally, a very attractive assumption is made by A. Jovanović. According to him, ancient *Thermidava*, in Ptolemy listed in the towns of the province of Dalmatia (Ptol. II, 16 (17)), should probably be sought somewhere in the territory of northern Montenegro or northwest Albania. In his opinion, the etymology of the place name — *Thermidava* — a compound of the prefix *therme* — spa and the suffix *dava* — Thracian name for the settlement, suggests a settlement developed near hot springs, and which has a Thracian component (Јовановић 2012, p. 155, 156). The connection between hot springs and mines is clear, but unfortunately from the archaeological point of view this territory is still *terra incognita*.

In the end, we can only conclude that one of the most challenging but also the most difficult questions for the archaeologists and one of the most important tasks for the future exploration is at least partial enlightening the structure of the population the Romans found in this area at the turn of the new era.

Acknowledgements. The paper represents the result of work within the projects Romanisation, Urbanisation and Transformation of Urban Centres of Civil, Military and Residential Character in Roman Provinces on the Territory of Serbia

(177007), and Society, Culture and Communications in the Balkans in proto- and early history (177012), funded by the Ministry of Education, Science and Technological Development of the Republic of Serbia.

BIBLIOGRAPHY

Alföldy, G. 1964. Die Namengebung der Urbevölkerung in der Römischen Provinz Dalmatia. *Beiträge zur Namenseforschung*, 15, p. 98-102.

Alföldy, G. 1965. *Bevölkerung und Gesellschaft der Römischen Provinz Dalmatien*. Budapest: Akadémiai Kiadó.

Benac, A. 1987. O etničkim zajednicama starijeg željeznog doba u Jugoslaviji. In: Benac, A. (ed.). *Praistorija jugoslavenskih zemalja V. Željezno doba*. Sarajevo: Centar za balkanološka ispitivanja Akademije nauka i umjetnosti Bosne i Hercegovine, p. 737-802.

Cermanović-Kuzmanović, A. 1967. Rezultati arheoloških istraživanja na području Municipijuma S... kod Pljevalja — selo Komini. *Materijali*, IV, p. 77-84.

Cermanović-Kuzmanović, A. 1969. Neue Funde aus dem Municipium S. *Hommages á Marcel Renard III, Collection Latomus*, 103, p. 116-123.

Cermanović-Kuzmanović, A. 1980a. Vorrömische Elemente in der Kultur des Municipium S. im Dorfe Komini. *Živa antika*, 30, p. 227-232.

Cermanović-Kuzmanović, A. 1980b. Arheološko istraživanje antičkih nekropola u selu Komini kod Pljevalja. *Starinar*, n. s., 31, p. 43-52.

CIL. 1873. *Corpus Inscriptionum Latinarum III, Inscriptiones Asiae, provinciarum Europae Graecarum, Illyrici Latinae*. Th. Mommsen.

Cvijetić, J. 2014. Contribution to the knowledge of autochthonous cults in southeast Dalmatia and the problem of locating ancient Thermidava. *New Antique Doclea*, V, p. 59-68.

Cvijetić, J. 2017. Stamped Shield-boss from Municipium S. (Montenegro). In: Vujović, M. (ed.). *Ante portam auream. Studia in honorem professoris Aleksandar Jovanović*. Belgrade: Faculty of Philosophy Belgrade, p. 211-223.

Čović, B. 1987. Glasinačka kultura. In: Benac, A. (ed.). *Praistorija jugoslavenskih zemalja V. Željezno doba*. Sarajevo: Centar za balkanološka ispitivanja Akademije nauka i umjetnosti Bosne i Hercegovine, p. 575-643.

Evans, A. 1885. Antiquarian Researches in Illyricum. *Archaeologia*, XLIX, p. 1-167.

Fol, V., Popov, D., Yordanov, K. 2014. *The Thracian Kings*. Sofia: Tangra TanNakRa.

Gabrovec, S., Čović, B. 1987. Zaključna razmatranja. In: Benac, A. (ed.). *Praistorija jugoslavenskih zemalja V. Željezno doba*. Sarajevo: Centar za balkanološka ispitivanja Akademije nauka i umjetnosti Bosne i Hercegovine, p. 901-928.

ILJug-Šašel, A., Šašel, J. 1986. *Inscriptiones Latinae quae in Iugoslavia inter annos MCMII—MCMXL repertae et editae sunt*. Ljubljana.

Jevtić, M. 1990. Early Iron Age in Western Serbia and Metohija. In: Jeftović, J. (ed.). *Masters of Silver The Iron Age in Serbia*. Belgrade; Novi Sad; Priština: National Museum, Museum of Vojvodina, Museum of Kosovo, p. 109-117.

Jevtić, M., Ljuština, M. 2008. Some Thracian Elements from the Iron Age Tumular Graves in Novi Pazar Area (South-western Serbia). In: Sirbu, V., Stingă, I. (eds). *The Iron Gates Region during the Second Iron Age: Settlements, Necropolises, Treasures*. Drobeta-Turnu Severin, Craiova: Editura Universitaria Craiova, p. 38-56.

- Jovanović, B. 1987a. Istočna grupa. In: Benac, A. (ed.). *Praistorija jugoslavenskih zemalja V. Željezno doba*. Sarajevo: Centar za balkanološka ispitivanja Akademije nauka i umjetnosti Bosne i Hercegovine, p. 815-854.
- Jovanović, B. 1987b. Uvod. In: Benac, A. (ed.). *Praistorija jugoslavenskih zemalja V. Željezno doba*. Sarajevo: Centar za balkanološka ispitivanja Akademije nauka i umjetnosti Bosne i Hercegovine, p. 805-814.
- Loma, S. 1999. Zum Mithrasdenkmal im Taratal (CIL III 13849). *Starinar*, n. s., XLIX, p. 193-202.
- Lörincz, B. 2005. *Onomasticon provinciarum Europae latinorum I—IV*, Budapest: Archaeolingua Alapítvány.
- Mirković, M. 1975. Iz istorije Polimlja. *Godišnjak Centra za balkanološka ispitivanja*, XIV, 12, p. 95-107.
- Mirković, M. 2013. *Municipium S. Rimski grad u Komini kod Pljevalja*. Beograd: Filozofski fakultet u Beogradu.
- Katičić, R. 1963. Das mitteldalmatische Namengebiet. *Živa antika*, 12, p. 255-292.
- Sladić, M. 2012. Praistorijski tumuli u Otilovićima kod Pljevalja. *Davnine. Arheologija u Crnoj Gori*, 1, p. 59-101.
- Knapp, A. B. 2014. Mediterranean Archaeology and Ethnicity. In: McInerney, J. (ed.). *A Companion to the Ethnicity in the Ancient Mediterranean*. Chichester: Wiley Blackwell, p. 34-49.
- Sharankov, N. 2016. Notes of Governors of the Roman Thrac. *Bulletin of the National Archaeological Institute*, XLIV: Proceedings of the First International Roman and Late Antique Thrac Conference «Cities, Territories and Identities» (Plovdiv, 3rd—7th October 2016), p. 97-109.
- Vasić, R. 2000. Thracian Fibulae in the West: Invasion or Cultural Exchange? *Archaeologia Bulgarica*, 4, 1, p. 13-20.
- Wilkes, J. J. 1969. *Dalmatia, History of the provinces of the Roman Empire*. London: Harvard University Press.
- Zotović, M. 1985. *Arheološki i etnički problemi bronzanog i gvozdenog doba zapadne Srbije*. Doctoral thesis, University of Belgrade, Faculty of Philosophy, Department of Archaeology.
- Zotović, R. 2007. Social and Cultural Aspects of the Burial «Krajinovići-Slana voda» (south-west of Serbia, middle of II c. BC). *Funerary Practices in Europe, before and after Roman Conquest (3rd century BC — 3rd century AD). Proceedings of the 8th International Colloquium of Funerary Archaeology*, p. 199-205.
- Цермановић-Кузмановић, А. 1998. *Комини — Municipium S..., некрополе*. Београд: Филозофски факултет.
- Цермановић-Кузмановић, А. 2009. Пљеваљско подручје у римско и рановизантијско доба. У: Терзић, С. (ред.). *Историја Пљеваља*. Пљевља: Општина Пљевља, с. 51-67.
- Душанић, С. 1980. Организација римског рударства у Норику, Панонији, Далмацији и Горњој Мезији. *Историјски гласник*, 1—2, с. 7-55.
- Јевтић, М. 1992. Налази Басараби културе у новопазарском крају. *Новопазарски зборник*, 16, с. 7-16.
- Јевтић, М. 1996. О истраживању млађих праисторијских култура у новопазарском крају. *Новопазарски зборник*, 20, с. 7-13.
- Јовановић, А. 1984. *Римске некрополе на територији Југославије*. Београд: Центар за археолошка истраживања.
- Јовановић, А. 2011. Пирусти и Албурнус: огледи о укљеви и традицији. *Зборник Матице српске за класичне студије*, 13, с. 7-12.
- Јовановић, А. 2012. Белешке о култу воде у римским провинцијама на тлу Србије. *Зборник Матице српске за класичне студије*, 14, с. 151-162.
- Лазих, М., Церовић, М. 2013. Становништво пљеваљског краја пре и после романизације — од VI столећа пре н. е. до IV столећа н. е. (Пљевља, 07.—08. јуни 2008. године). *Гласник Завичајног музеја (Пљевља)*, 8—9, с. 9-26.
- Летица, З. 1982. Пештер у бронзано и гвоздено доба. *Старинар*, н. с., 32, с. 9-17.
- Лома, С. 2003. Проблеми идентификације, територије и становништва Муниципија С. *Гласник Завичајног музеја (Пљевља)*, 3, с. 9-23.
- Лома, С. 2003—2004. Домаће становништво Муниципија С. у светлу нових епиграфских сведочанстава. *Старинар*, н. с., LIII—LIV, с. 35-63.
- Ружић, М. 2009. Силван и Херкул у загробним веровањима становника Муниципијума С. *Археика*, 2, с. 103-118.
- Срејовић, Д. 2009. Пљеваљско подручје у праисторији. У: Терзић, С. (ред.). *Историја Пљеваља*. Пљевља: Општина Пљевља, с. 35-47.

REFERENCES

- Alföldy, G. 1964. Die Namengebung der Urbevölkerung in der Römischen Provinz Dalmatia. *Beiträge zur Namensforschung*, 15, p. 98-102.
- Alföldy, G. 1965. *Bevölkerung und Gesellschaft der Römischen Provinz Dalmatien*. Budapest: Akadémiai Kiadó.
- Benac, A. 1987. О етничким заједницама старијег жељезног доба у Југославији. In: Benac, A. (ed.). *Praistorija jugoslavenskih zemalja V. Željezno doba*. Sarajevo: Centar za balkanološka ispitivanja Akademije nauka i umjetnosti Bosne i Hercegovine, p. 737-802.
- Cermanović-Kuzmanović, A. 1967. Rezultati arheoloških istraživanja na području Municipijuma S... kod Pljevalja — selo Komini. *Materijali*, IV, p. 77-84.
- Cermanović-Kuzmanović, A. 1969. Neue Funde aus dem Municipium S. *Hommages à Marcel Renard III, Collection Latomus*, 103, p. 116-123.
- Cermanović-Kuzmanović, A. 1980a. Vorrömische Elemente in der Kultur des Municipium S. im Dorfe Komini. *Živa antika*, 30, p. 227-232.
- Cermanović-Kuzmanović, A. 1980b. Arheološko istraživanje antičkih nekropola u selu Komini kod Pljevalja. *Starinar*, n. s., 31, p. 43-52.
- CIL. 1873. *Corpus Inscriptionum Latinarum III, Inscriptiones Asiae, provinciarum Europae Graecarum, Illyrici Latinae*. Th. Mommsen.
- Cvijetić, J. 2014. Contribution to the knowledge of autochthonous cults in southeast Dalmatia and the problem of locating ancient Thermidava. *New Antique Docea*, V, p. 59-68.
- Cvijetić, J. 2017. Stamped Shield-boss from Municipium S. (Montenegro). In: Vujović, M. (ed.). *Ante portam auream. Studia in honorem professoris Aleksandar Jovanović*. Belgrade: Faculty of Philosophy Belgrade, p. 211-223.
- Čović, B. 1987. Glasinačka kultura. In: Benac, A. (ed.). *Praistorija jugoslavenskih zemalja V. Željezno doba*. Sarajevo: Centar za balkanološka ispitivanja Akademije nauka i umjetnosti Bosne i Hercegovine, p. 575-643.
- Evans, A. 1885. Antiquarian Researches in Illyricum. *Archaeologia*, XLIX, p. 1-167.
- Fol, V., Popov, D., Yordanov, K. 2014. *The Thracian Kings*. Sofia: Tangra TanNakRa.
- Gabrovec, S., Čović, B. 1987. Zaključna razmatranja. In: Benac, A. (ed.). *Praistorija jugoslavenskih zemalja V. Željezno doba*. Sarajevo: Centar za balkanološka ispitivanja Akademije nauka i umjetnosti Bosne i Hercegovine, p. 901-928.
- ILJug-Šašel, A., Šašel, J. 1986. *Inscriptiones Latinae quae in Iugoslavia inter annos MCMII—MCMXL repertae et editae sunt*. Ljubljana.
- Jevtić, M. 1990. Early Iron Age in Western Serbia and Meโทhija. In: Jevtić, J. (ed.). *Masters of Silver The Iron Age in Serbia*. Belgrade; Novi Sad; Priština: National Museum, Museum of Vojvodina, Museum of Kosovo, p. 109-117.
- Jevtić, M., Ljuština, M. 2008. Some Thracian Elements from the Iron Age Tumular Graves in Novi Pazar Area (South-

western Serbia). In: Sirbu, V., Stîngă, I. (eds). *The Iron Gates Region during the Second Iron Age: Settlements, Necropolises, Treasures*. Drobeta-Turnu Severin, Craiova: Editura Universitaria Craiova, p. 38-56.

Jovanović, B. 1987a. Istočna grupa. In: Benac, A. (ed.). *Praistorija jugoslavenskih zemalja V. Željezno doba*. Sarajevo: Centar za balkanološka ispitivanja Akademije nauka i umjetnosti Bosne i Hercegovine, p. 815-854.

Jovanović, B. 1987b. Uvod. In: Benac, A. (ed.). *Praistorija jugoslavenskih zemalja V. Željezno doba*. Sarajevo: Centar za balkanološka ispitivanja Akademije nauka i umjetnosti Bosne i Hercegovine, p. 805-814.

Loma, S. 1999. Zum Mithrasdenkmal im Taratal (CIL III 13849). *Starinar*, n. s., XLIX, p. 193-202.

Lörincz, B. 2005. *Onomasticon provinciarum Europae latinorum I—IV*, Budapest: Archaeolingua Alapítvány.

Mirković, M. 1975. Iz istorije Polimlja. *Godišnjak Centra za balkanološka ispitivanja*, XIV, 12, p. 95-107.

Mirković, M. 2013. *Municipium S. Rimski grad u Komini kod Pljevalja*. Beograd: Filozofski fakultet u Beogradu.

Katičić, R. 1963. Das mitteldalmatische Namengebiet. *Živa antika*, 12, p. 255-292.

Sladić, M. 2012. Praistorijski tumuli u Otilovićima kod Pljevalja. *Davnine. Arheologija u Crnoj Gori*, 1, p. 59-101.

Knapp, A. B. 2014. Mediterranean Archaeology and Ethnicity. In: McInerney, J. (ed.). *A Companion to the Ethnicity in the Ancient Mediterranean*. Chichester: Wiley Blackwell, p. 34-49.

Sharankov, N. 2016. Notes of Governors of the Roman Thrac. *Bulletin of the National Archaeological Institute*, XLIV: Proceedings of the First International Roman and Late Antique Thrac Conference «Cities, Territories and Identities» (Plovdiv, 3rd—7th October 2016), p. 97-109.

Vasić, R. 2000. Thracian Fibulae in the West: Invasion or Cultural Exchange? *Archaeologia Bulgarica*, 4, 1, p. 13-20.

Wilkes, J. J. 1969. *Dalmatia, History of the provinces of the Roman Empire*. London: Harvard University Press.

Zotović, M. 1985. *Arheološki i etnički problemi bronzanog i gvozdenog doba zapadne Srbije*. Doctoral thesis, University of Belgrade, Faculty of Philosophy, Department of Archaeology.

Zotović, R. 2007. Social and Cultural Aspects of the Burial «Krajčinovići-Slana voda» (south-west of Serbia, middle of II c. BC). *Funerary Practices in Europe, before and after Roman Conquest (3rd century BC — 3rd century AD). Proceedings of the 8th International Colloquium of Funerary Archaeology*, p. 199-205.

Cermanović-Kuzmanović, A. 1998. *Komini — Municipium S..., nekropole*. Beograd: Filozofski fakultet u Beogradu.

Cermanović-Kuzmanović, A. 2009. Pljevaljsko područje u rimsko i ranovizantijsko doba. In: Terzić, S. (ed.). *Istorija Pljevalja*. Pljevlja: Opština Pljevlja, s. 51-67.

Dušanić, S. 1980. Organizacija rimskog rudarstva u Noriku, Panoniji, Dalmaciji i Gornjoj Meziji. *Istorijski glasnik*, 1—2, s. 7-55.

Jevtić, M. 1992. Nalazi Basarabi kulture u novopazarskom kraju. *Novopazarski zbornik*, 16, s. 7-16.

Jevtić, M. 1996. O istraživanju mlađih praistorijskih kultura u novopazarskom kraju. *Novopazarski zbornik*, 20, s. 7-13.

Jovanović, A. 1984. *Rimske nekropole na teritoriji Jugoslavije*. Beograd: Centar za arheološka istraživanja.

Jovanović, A. 2011. Pirusti i Alburnus: ogledi o ukljevi i tradiciji. *Zbornik Matice srpske za klasične studije*, 13, s. 7-12.

Jovanović, A. 2012. Beleške o kultu vode u rimskim provincijama na tlu Srbije. *Zbornik Matice srpske za klasične studije*, 14, s. 151-162.

Lazić, M., Cerović, M. 2013. Stanovništvo pljevaljskog kraja pre i posle romanizacije — od VI stoleća pre n. e. do IV stoleća n. e. (Pljevlja, 07.—08. juni 2008. godine). *Glasnik Zavičajnog muzeja (Pljevlja)*, 8—9, s. 9-26.

Letica, Z. 1982. Pešter u bronzano i gvozdeno doba. *Starinar*, n. s., 32, s. 9-17.

Loma, S. 2003. Problemi identifikacije, teritorije i stanovništva Municipija S. *Glasnik Zavičajnog muzeja (Pljevlja)*, 3, c. 9-23.

Loma, S. 2003—2004. Domaće stanovništvo Domahe stanovništvo Municipija S. u svetlu novih epigrafskih svedočanstava u svetlu novih epigrafskih svedočanstava. *Starinar*, n. s., LIII—LIV, s. 35-63.

Ružić, M. 2009. Silvan i Herkul u zagrobnim verovanjima stanovnika Municipijuma S. *Arhaika*, 2, s. 103-118.

Srejić, D. 2009. Pljevaljsko područje u praistoriji. In: Terzić, S. (ed.). *Istorija Pljevalja*. Pljevlja: Opština Pljevlja, s. 35-47.

М. Люштина, Е. Цвијетић

ПРО ЕТНІЧНІ КОМПОНЕНТИ У ФОРМУВАННІ АРХЕОЛОГІЧНОЇ КАРТИНИ ПІВДЕННО-ЗАХІДНОЇ СЕРБІЇ ТА ПІВНІЧНОЇ ЧОРНОГОРІЇ ЗА ПЕРЕДРИМСЬКОЇ ТА РАННОЇ РИМСЬКОЇ ДОБИ

Головною метою дослідження є визначення етнічних компонентів та їх значення у створенні археологічної картини Південно-Західної Сербії та Північної Чорногорії в передримському та ранньому римському періоді. Обраний регіон був невід'ємною частиною іллірійського світу, але наприкінці пізнього передримського періоду знаходився на порозі фракійського світу. Що ж до наступного періоду римського панування, то однією з найважливіших завдань майбутнього дослідження є принаймні часткове висвітлення структури населення, з яким римляни зітнулися на цій території на рубежі нової ери.

В археологічній картині досліджуваної території переважає значна кількість курганных некрополів. Найбільша кількість курганных поховань належить до фінального горизонту раннього залізного віку/гальштатського періоду. Не викликає сумніву, що в пізньому гальштатті цей район було включено до культурного комплексу Гласинац-Маті. Відсутність матеріалу пізнього залізного віку на цій території ускладнює дослідження етнічної та культурної спадкоємності і питання про те, хто жив там кілька століть до римського завоювання. Відсутні ланки можна було б шукати в інтумаційних похованнях в кургані з Крайчиновичі, де слід підкреслити наявність у II—I ст. до н. е. матеріалу з трьох етнічних і культурних зон — місцевих іллірійсько-авторіанських, кельтських і елліністичних.

Оскільки немає жодних свідчень того, що серед поховальних традицій корінного населення була кремація, а поховальні споруди і матеріали з них не можна приписати романизованому населенню, слід припустити, що нові поховальні споруди, ймовірно, були запозичені з сусідніх регіонів, де кремація була домінуючим поховальним обрядом у передримський період.

Ми вважаємо, що можна враховувати різноманітні етнічні компоненти на цій території в передримський і ранньоримський періоди, але також треба бути дуже обережними з висновками про корінне населення, поховане на некрополі I. Усі висновки мають бути вельми обережними, оскільки результати розкопок в Коміні ще не повністю опубліковані. Вони є предметом дослідження, яке готується.

Ключові слова: залізний вік, римська доба, Чорногорія, Сербія, некрополі, Municipium S, іллірійці, фракійці.

Одержано 21.12.2018

ЛЮШТИНА Марія, доктор археології, асистент професора, Університет Белграда, вул. Чіка Любіна 18—20, Белград, 11000, Сербія, mljustin@f.bg.ac.rs.

LJUŠTINA Marija, PhD, Assistant Professor, University of Belgrade, Čika Ljubina 18—20, Belgrade, 11000, Serbia, mljustin@f.bg.ac.rs.

ЦВІЄТИЧ Елена, доктор археології, асистент професора, Університет Белграда, вул. Чіка Любіна 18—20, Белград, 11000, Сербія, jcvijeti@f.bg.ac.rs.

CVIJETIĆ Jelena, PhD, Assistant Professor, University of Belgrade, Čika Ljubina 18—20, Belgrade, 11000, Serbia, jcvijeti@f.bg.ac.rs.

АРХЕОЛОГІЯ
І ДАВНЯ ІСТОРІЯ
УКРАЇНИ
Випуск 2 (31)

2019
КИЇВ



НАУКОВА СЕРІЯ — ЗАСНОВАНА У 2010 Р.

ВИДАЄТЬСЯ ЧОТИРИ РАЗИ НА РІК

РЕДАКЦІЙНА КОЛЕГІЯ

Головний редактор:

СКОРИЙ Сергій, доктор історичних наук, професор, Інститут археології НАН України

Відповідальний секретар:

ГОРБАНЕНКО Сергій, кандидат історичних наук, Інститут археології НАН України

БОЛТРИК Юрій, кандидат історичних наук, Інститут археології НАН України

БУРДУКЕВИЧ Ян, доктор гуманітарних наук, професор, Вроцлавський університет (Польща)

ЗАЛІЗНЯК Леонід, доктор історичних наук, професор, Інститут археології НАН України

КУЛАКОВСЬКА Лариса, кандидат історичних наук, Інститут археології НАН України

МОЦЯ Олександр, член-кореспондент НАН України, Інститут археології НАН України

ОБЛОМСЬКИЙ Андрій, доктор історичних наук, Інститут археології РАН

ОТРОЩЕНКО Віталій, доктор історичних наук, професор, Інститут археології НАН України

ПЕТРАУСКАС Олег, кандидат історичних наук, Інститут археології НАН України

ПОТЄХІНА Інна, кандидат історичних наук, Інститут археології НАН України

СОН Наталія, кандидат історичних наук, Інститут археології НАН України

ТОЛОЧКО Петро, академік НАН України, Інститут археології НАН України

ХОХОРОВСЬКІ Ян, доктор гуманітарних наук, професор, Інститут археології Ягеллонського університету (Польща)

ЧАБАЙ Віктор, член-кореспондент НАН України, Інститут археології НАН України

У ВИПУСКУ:

НАШ ЮВІЛЕЙ

СТАТТІ

ПУБЛІКАЦІЯ АРХЕОЛОГІЧНИХ
МАТЕРІАЛІВ

ОБРАЗИ СКІФСЬКОГО МИСТЕЦТВА
ДАВНЯ МЕТАЛООБРОБКА

АРХЕОЛОГІЯ І ДАВНЯ ІСТОРІЯ УКРАЇНИ

Науковий журнал з проблем археології та давньої історії

Серія присвячена публікаціям досліджень з археології та давньої історії України. Висвітлюються питання соціально-економічного розвитку та культурних зв'язків населення України у кам'яному та мідно-бронзовому віках, сторінки з історії киммерійців та скіфів, матеріальна та духовна культура античних греків у Північному Причорномор'ї, етногенез та рання історія слов'ян, розвиток давньоруських міст і сіл, матеріальної культури середньовіччя і нового часу. Видаються нові археологічні матеріали, розвідки з історії археології та архівні джерела.

Для археологів, істориків, краєзнавців, учителів історії, студентів історичних факультетів, усіх, хто цікавиться давньою історією України.

A series is devoted to publications of investigations on archaeology and ancient history of Ukraine. Questions of social and economic development and cultural relations of the population of Ukraine in the Stone and Copper-Bronze Age, pages of Cimmerian and Scythian history, material and spiritual culture of antique Greeks in Northern Black Sea Coast, ethnogenesis and early history of Slavs, development of the Ancient Russian cities and villages, material culture of Medieval and Modern periods are under observing. New archeological records, survey on history of archaeology and archival sources are being published.

This series is intended for archeologists, historians, regional specialists, teachers of history, students of historical departments and for all who is interested in ancient history of Ukraine.

Засновник та видавець:

Інститут археології
Національної академії наук України

Свідоцтво про реєстрацію ЗМІ:

КВ № 17659-6509Р від 29.03.2011

Адреса редакції:

Україна, 04210, Київ 210, просп. Героїв Сталінграда, 12

Тел.: (+380-44) 418-61-02

Факс: (+380-44) 418-33-06

E-mail: secretaradiu@gmail.com

Офіційна сторінка видання:

Сайт «Спілка археологів України» [<http://www.vgosau.kiev.ua>] —

Бібліотека — Журнал «Археологія і давня історія України»

[http://www.vgosau.kiev.ua/index.php?option=com_content&view=category&layout=blog&id=111&Itemid=183]

Затверджено до друку Вченою радою

Інституту археології НАН України

30.05.2019, протокол № 5

Рисунки авторські

Надруковано в авторській редакції

Комп'ютерна верстка С. А. Горбаненка



Усі права застережено. Передрук можливий
зі згоди редакції та авторів статей

Виходить за підтримки
Всеукраїнської громадської організації
«Спілка археологів України»

ISSN 2227-4952

Усі матеріали рецензовано

© ІНСТИТУТ АРХЕОЛОГІЇ НАН УКРАЇНИ, 2019

Підписано до друку 14.06.2019. Формат 60 × 84/8. Гарн. Century Schoolbook. Папір офс.

Друк офс. Ум.-друк. арк. 61,2. Обл.-вид. арк. 68,2. Тираж 100 екз. Зам.

Тираж віддруковано ТОВ «Майдан», 61002, Харків, вул. Чернишевська, 59. Тел.: (057) 700-37-30.

Свідоцтво про внесення суб'єкта видавничої справи до Державного реєстру видавців і розповсюджувачів видавничої продукції ДК № 1002 від 31.07.2002 р.

ЗМІСТ

Передмова

НАШІ ЮВІЛЕЇ

До ювілею Сергія Анатолійовича Скорого
Мурзин, В. Ю. «Как молоды мы были, ... как верили в себя...»

СТАТТІ

Базарбаева, Г. А., Джумабекова, Г. С. К вопросу о статусе женщин в культуре населения Казахстана сакского времени (по материалам из Восточного Приаралья)

Гречко, Д. С. Скифия от Октамасада до Атея (по материалам Днепро-Донского Лесостепного Левобережья)

Гуляев, В. И. «Будиния или Скифия?» Этнокультурная принадлежность населения Среднего Дона в V—IV вв. до н. э.

Клочко, В. I. Металеві сокири раннього етапу ямної культури України

Крютченко, А. А. Вариант систематизации городищ скифского времени Днепро-Донского лесостепного междуречья

Льостина, М., Цвиєтич, Е. Про етнічні компоненти у формуванні археологічної картини Південно-Західної Сербії та Північної Чорногорії за передримської та ранньої римської доби

Медведев, А. П., Берестнев, Р. С. О начале раннего железного века на Среднем Дону

Могильов, А. Д. Вооружение из Светловодского могильника

Молодин, В. И. Миграционные потоки на юге Западно-Сибирской равнины в переходное от бронзы к железу время

Мурзин, В. Ю. Не дают мне покоя номархи...

Нікуліца, І. Співвідношення культурно-хронологічних груп кінця II — початку I тис. до н. е. в Пруто-Дністровському регіоні

Отрошченко, В. В. До проблеми розпізнавання поховань чорногорівської групи

CONTENTS

7 Introduction

OUR JUBILEES

8 To Professor Serhii Skory Anniversary

15 *Murzin, V. Ju.* «Oh, We Were so Young and Perky!»

PAPERS

20 *Bazarbayeva, G. A., Jumabekova, G. S.* On the Problem of Women Status in the Culture of Kazakhstan Population of the Saka Age (According to Materials from East Aral Sea Region)

29 *Grechko, D. S.* Scythia from Octamasades to Ateas (According to the Materials of the Dnieper Left Bank Forest Steppe)

53 *Guliaev, V. I.* «Budinia or Scythia?» the Ethnic and Cultural Belonging of the Middle Don Population During 5th—4th Centuries BC

67 *Klochko, V. I.* Metal Axes of the Early Period of Yamna Culture of Ukraine

76 *Kriyuchenko, A. A.* The Variant of Systematization of the Hill-Forts of Scythian Age of Dnieper-Don Forest-Steppe Interfluve

83 *Ljuština, M., Cvijetić, J.* Notes on Ethnical Components in Forming Archeological Picture of Southwestern Serbia and Northern Montenegro in Prehistory and Early Roman Period

92 *Medvedev, A. P., Berestnev, R. S.* On the Beginning of the Early Iron Age in the Territory of Middle Don Basin

102 *Mogylov, O. D.* The Armament from the Svitlovodsk Cemetery

126 *Molodin, V. I.* Migration Flows in the South of West Siberian Plane During the Late Bronze Age to Iron Age Transition

134 *Murzin, V. Yu.* The Nomarches Bother Me...

140 *Niculici, I.* Correlation of Cultural-Chronological Groups at the End of the 2nd Millennium — the Beginning of the 1st Millennium BC in the Prut-Dniester Region

149 *Otroshchenko, V. V.* To the Problem of Recognition of the Burials of Chornohorivska Group

- Полін, С. В., Дараган, М. Н.* Бронзовые кресто-
видные ворварки как хроноиндикатор скифских
погребений Северного Причерноморья второй —
третьей четверти IV в. до н. э. **157**
- Симоненко, О. В.* Нарис українського сарматоз-
навства **171**
- Топал, Д. А.* Однолезвийное оружие скифского об-
лика Трансильвании и Альфельда **183**
- Хохоровски, Я.* На далеких окраинах античного
мира: гиперборейцы Центральной Европы **197**
- Балашов, І. О., Могилів, О. Д.* Мушлі моллюсків з
Мотронинського городища **255**

ПУБЛІКАЦІЯ АРХЕОЛОГІЧНИХ МАТЕРІАЛІВ

PUBLICATIONS of ARCHEOLOGICAL MATERIAL

- Гуцал, В. А.* Дослідження ранньоскіфського кур-
гану біля с. Купин на Хмельниччині **259**
- Дараган, М. Н., Подобед, В. А.* Новые исследова-
ния в Жаботине **268**
- Дударев, С. Л., Бережная, В. А., Колкова, С. П.* О
новых находках конской сбруи скифо-сарматского
времени из Закубанья **287**
- Каравайко, Д. В.* Глиняные миски городища Ши-
ряево **294**
- Козыр, І. А., Панченко, К. І., Чорний, О. В.* Ва-
синський курган середньоскіфського часу **300**
- Колтухов, С. Г.* О времени сооружения кургана
Беш-Оба IV/3 Аккайского (Белогорского) курган-
ного могильника **315**
- Левицький, О. Г., Сирбу, Л. В., Сирбу, Г. В.* Куль-
турний шар періоду пізнього хальштатту на посе-
ленні Трінка «Ізворуллуй Лука» (Північно-Мол-
давське плато) **320**
- Лошенко, М. І.* Бронзовые наконечники стрел
на памятниках археологии Беларуси **339**
- Ляшко, Ю. Ю.* Зброя раннього залізного віку з ко-
лекції Кам'янського історичного музею **345**
- Переводчикова, Е. В., Фирсов, К. Б.* О расположе-
нии коней в кургане Козёл **349**
- Сикоца, Д. Н., Дзnelадзе, Е. С.* Женские погребе-
ния Николаевского могильника **355**
- Фіалко, О. Є., Нерода, В. В.* Поховання скіфської
амазонки на Черкащині **364**
- Шелехань, О. В., Киркач, В. А.* Скіфський меч зі
Слов'янська **375**
- Эрлих, В. Р.* Элитное воинское погребение пред-
скифского времени из окрестностей г. Майкопа **385**
- Hutsal, V. A.* Research Of the Early Scythian Kur-
gan in Kupyn Village of Khmelnitskiy Region **259**
- Daragan, M. N., Pidobid, V. A.* New Researches in
Zhabotin **268**
- Dudarev, S. L., Berezhnaya, V. A., Kolkova, S. P.*
About New Finds of the Horse Harness of Scythian-
Sarmatian Age from Zakubanye **287**
- Karavaiko, D. V.* Clay Bowls of the Shyriaievo Hill-
fort **294**
- Kozyr, I. A., Panchenko, K. I., Chornyy, O. V.* Vasin-
ski Barrow of the Middle Skythian Age **300**
- Koltukhov, S. G.* On the Time of the Construction of
Besh-Oba IV/3 Kurgan Ak-Kaya (Belogors) Burial
Ground **315**
- Levički, O., Sirbu, L., Sirbu, G.* The Habitation Layer
of the Late Hallstatt Period at the Trinca «Izvorul
Lui Luca» Site (Northern Moldavian Plateau Area) **320**
- Loshenkov, M. I.* Bronze Arrowheads in the Archaeo-
logical Sites of Belarus **339**
- Lyashko, Yu. Yu.* Weapon of the Early Iron Age from
Collection of Kamyanka Historical Museum **345**
- Perevodchikova, E. V., Firsov, K. B.* On the Disposi-
tion of Horses in Kozel Barrow **349**
- Sikoza, D. N., Dzneladze, E. S.* Female Burials of
Mykolaivka Burial Ground **355**
- Fialko, O. Ye., Neroda, V. V.* Scythian Amazon Burial
in Cherkasy Region **364**
- Shelekhan, O. V., Kyrkach, V. A.* Scythian Sword
from Sloviyansk **375**
- Erlikh, V. R.* The Elite Grave of the Warrior of the
Pre-Scythian Age near Maikop **385**

ОБРАЗИ СКІФСЬКОГО МИСТЕЦТВА

IMAGES of the SCYTHIAN ART

- Алексеев, А. Ю.* Грифон и змея в скифском искусстве **398**
- Вольная (Керцева), Г. Н.* Анималистическое искус-
ство кобанской культуры и скифо-сибирский зве-
ринный стиль **402**
- Alekseev, A. Yu.* Griffin and Snake in Scythian Art **398**
- Volnaya (Kerczeva), G. N.* Animalistic Art of Koban
Culture and Scythian-Siberian Animal Style **402**

- Зимовец, Р. В.* Образ кабана в скифском зверином стиле Северного Причерноморья. Внутренняя эволюция и внешние влияния 409 *Zymovets, R. V.* Image Of a Wild Boar in the Scythians Animal Style of the Northern Pontic Region. Internal Evolution and External Impacts
- Канторович, А. Р.* Изображения в скифском зверином стиле на предметах «Крымской коллекции» 430 *Kantorovich, A. R.* Images in Scythian Animal Style on the Artefacts of «Crimean Collection»
- Королькова, Е. Ф.* Шествие: иллюзия и реальность в иррациональном пространстве (к проблеме иконографии и композиции в древнем искусстве) 456 *Korolkova, E. F.* Procession: Illusion and Reality in Irrational Space (to the Problem of Iconography and Composition in Ancient Art)
- Кузнецова, Т. М.* Изображения ушастой птицы, или чьи у грифона уши 461 *Kuznetsova, T. M.* Images Of an Eared Bird or Whose Ears a Griffin Has?
- Махортых, С. В.* Золотые накладки на деревянные сосуды из Перещепинского могильника близ Бельска 470 *Makhortykh, S. V.* Gold Appliques Affixed to the Wooden Bowls from the Pereschepine Burial Ground near Belsk
- Полидович, Ю. Б.* Гребень из Гаймановой Могилы и скифский миф о змеборчестве 483 *Polidovych, Yu. B.* The Comb from the Haymanova Mohyla and the Scythian Myth of the Hero Fighting a Dragon

ДАВНЯ МЕТАЛООБРОБКА

- Бабенко, Л. И.* Витые и ложновитые шейные украшения из мастерских боспорских тореутов 493 *Babenko, L. I.* Twisted and False-Twisted Torques from the Bosporan Toreutic Workshops
- Ольговский, С. Я.* К вопросу об очаге металлообработки в Северном Причерноморье в раннем железном веке 506 *Olgovskyi, S. Y.* Further Thoughts on the Center of Metalworking in North Pontic Region in the Early Iron Age
- Романюк, В. В.* Скарби бронзових прутків Середнього Поросся 514 *Romanuik, V. V.* Deposits of Bronze Small Twigs in Middle Ros Basin
- Трейстер, М. Ю.* Заметки об греческой, италийской и македонской бронзовой посуде у скифов и меотов 518 *Treister, M. Yu.* Notes on the Greek, Italic and Macedonian Bronze Vessels of the Scythians and Maiotians

ANCIENT METALWORKING
